

# Central Park Map

## Hours

Central Park opens at 6:00 am and closes at 1:00 am, 365 days a year.

## Visitor Centers and Facilities

**i** Start your trip at a Visitor Center. Look for this icon on the map.

### Chess & Checkers House

Mid-Park at 64th Street

### Dairy Visitor Center

Mid-Park at 65th Street

### Belvedere Castle

Mid-Park at 79th Street

### North Meadow Recreation Center

Mid-Park at 97th Street

### Charles A. Dana Discovery Center

110th Street between Fifth & Lenox Avenues

## Points of Interest

| <b>W</b>     | WEST   | <b>E</b>     | EAST   |
|--------------|--|--------------|--|
| <b>W 59</b>  | Maine Monument   | <b>E 59</b>  | Grand Army Plaza                                     |
| <b>W 65</b>  | Carousel   | <b>E 62</b>  | Central Park Zoo                                     |
| <b>W 66</b>  | Tavern on the Green  | <b>E 63</b>  | Wollman Rink   |
| <b>W 69</b>  | Mineral Springs  | <b>E 64</b>  | Arsenal  |
| <b>W 73</b>  | Bow Bridge   | <b>E 65</b>  | Tisch Children's Zoo                                 |
| <b>W 75</b>  | Ladies Pavilion  | <b>E 67</b>  | Balto  |
| <b>W 79</b>  | Shakespeare Garden /<br>Marionette Theatre<br>at the Swedish Cottage | <b>E 70</b>  | Naumburg Bandshell                                   |
| <b>W 81</b>  | Delacorte Theater  | <b>E 72</b>  | Bethesda Terrace & Fountain /<br>Minton Tile Ceiling |
| <b>W 95</b>  | Tennis Courts  | <b>E 74</b>  | Loeb Boathouse                                       |
| <b>W 109</b> | Blockhouse   | <b>E 75</b>  | Alice in Wonderland                                  |
|              |  | <b>E 81</b>  | Obelisk  |
|              |  | <b>E 105</b> | Conservatory Garden                                  |
|              |  | <b>E 107</b> | Lasker Rink & Pool                                   |










## Connect with us

[centralparknyc.org](http://centralparknyc.org)

[f centralparknyc](https://www.facebook.com/centralparknyc)

[@centralparknyc](https://twitter.com/centralparknyc)

## Map Key

|   |  |
|---|--|
| <b>i</b> Visitor Centers  |  Park Drive (shared by pedestrians, bicyclists, and vehicles) |
|  Playgrounds                         |  Transverse Roads (for vehicles only)                         |
|  Information Kiosk (open seasonally) |  Pedestrian Paths (for pedestrians only)                      |
|  Food / Closed Winter                |  Emergency Call Boxes or Dial 911                             |
|  Restrooms / Closed Winter           |  |
|  Wheelchair Accessible               |  |

